

**INDIAN SCHOOL MUSCAT  
PRIMARY SECTION**

<b>Subject : Social Studies</b>	<b>Term I</b>	<b>Name :</b>	
<b>Topic: Landforms of the World</b>	<b>Worksheet No : 1</b>	<b>Class IV Sec :</b>	<b>Roll No :</b>
<b>Resource Person : Ms.Swapna.M</b>		<b>Date:</b>	
<b>Teacher's Sign &amp; Date :</b>		<b>Parent's Sign:</b>	

**I. Fill in the blanks.**

1. \_\_\_\_\_ mountains are formed by splitting and sliding of large blocks of land.
2. The low and narrow natural gaps in mountains are known as \_\_\_\_\_.
3. The place where land meets the sea is called a \_\_\_\_\_.
4. \_\_\_\_\_ is the largest peninsula in the world.
5. Palk Strait lies between \_\_\_\_\_ and \_\_\_\_\_.
6. \_\_\_\_\_ are the landforms with flat lands and gentle slopes.
7. Most rivers in the North India are \_\_\_\_\_ and in the South India are \_\_\_\_\_.




**II. Give Reason.**

1. Great civilizations have developed along rivers \_\_\_\_\_  
\_\_\_\_\_  
\_\_\_\_\_

**III. Match the following.**

- |                   |                  |
|-------------------|------------------|
| 1. Largest Island | a. Africa        |
| 2. Mount Fuji     | b. India         |
| 3. Deccan Plateau | c. South America |
| 4. Congo River    | d. Japan         |
| 5. Atacama Desert | e. Australia     |



1. \_\_\_\_\_
2. \_\_\_\_\_
3. \_\_\_\_\_
4. \_\_\_\_\_
5. \_\_\_\_\_

**Lakes are large bodies of water surrounded by land. They contain either fresh or salt water. The Caspian Sea is considered as the world's largest lake.**

**III. State whether the statements are True or False. If false, give a reason.**

1. The Khyber Pass connects Bangladesh and Pakistan.

---

---

2. Valleys have rivers flowing through them.

---

---

3. The land covering the surface of the Earth is uniform.

---

---


**IV. Answer the following questions.**

1. What is a plateau? Which is the highest plateau in the world?

---

---

---



2. Define a Bay. Give an example.


---

---

**V. Identify the landforms.**



---



---

*A canyon is a deep valley with steep rock sides and with a river flowing through it. The Omani Grand Canyon or the Grand Canyon of Arabia can be viewed from the Jebel Shams mountains.*

